

## Development Permit Areas

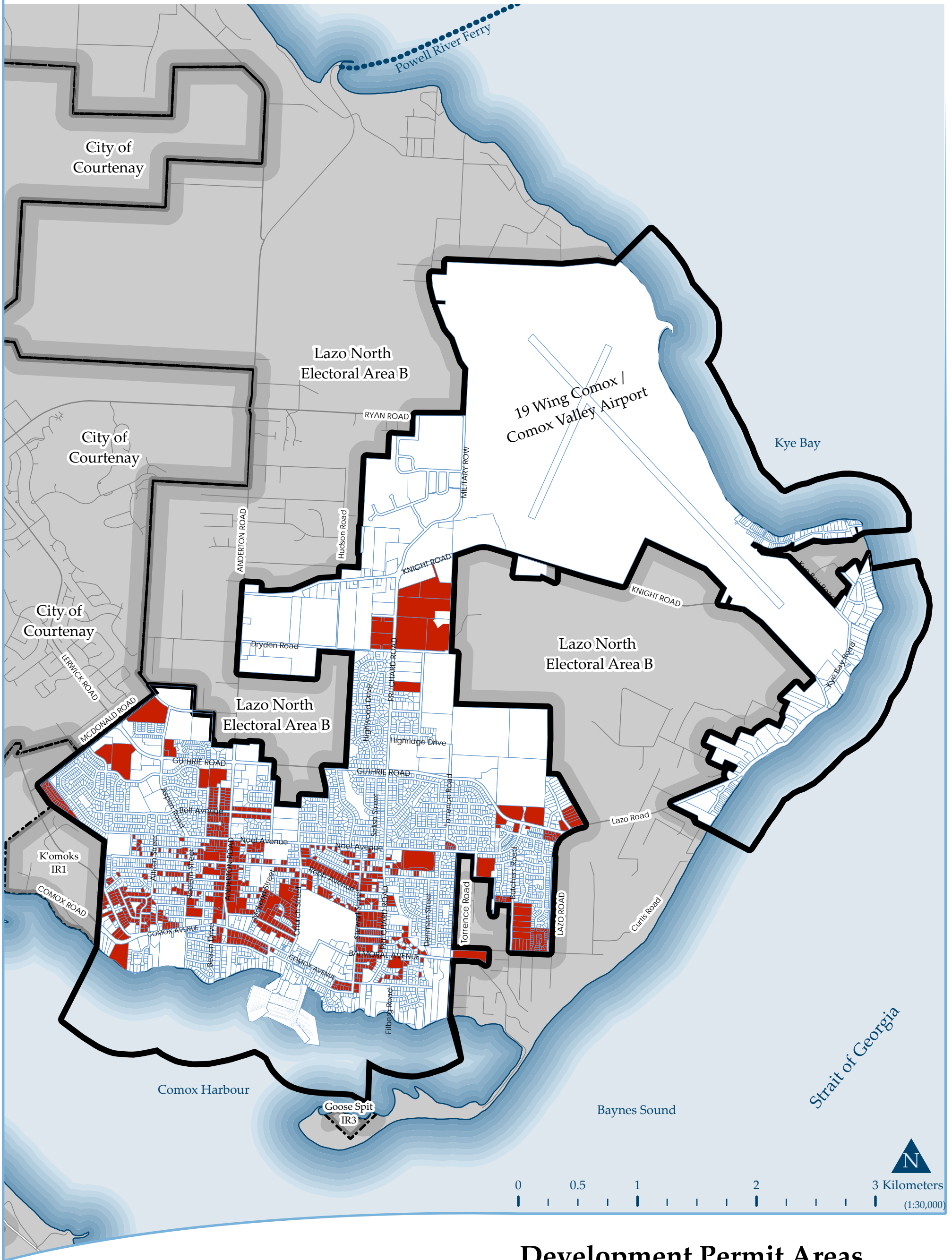
■ DPA # 1 Downtown Comox

May 2011

Map created by the Town of Comox

Data provided by:  
Town of Comox, Comox Valley Regional District, Province of British Columbia,  
Department of Natural Resources Canada © All rights reserved





## Development Permit Areas

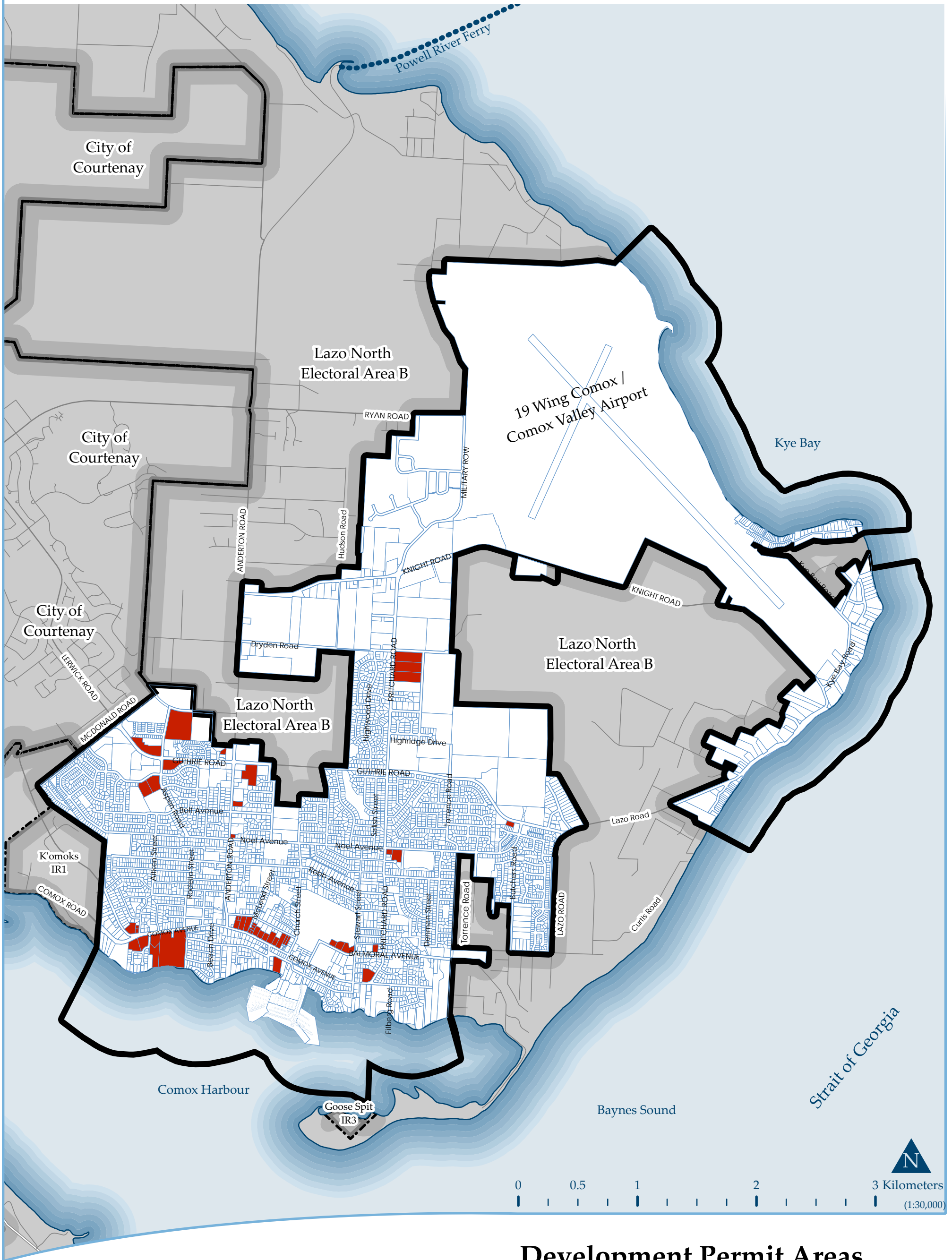
■ DPA # 2 Ground Oriented Infill

May 2011,  
Bylaw #1954, February 17, 2021

Map created by the Town of Comox

Data provided by:  
Town of Comox, Comox Valley Regional District, Province of British Columbia,  
Department of Natural Resources Canada © All rights reserved






## Development Permit Areas

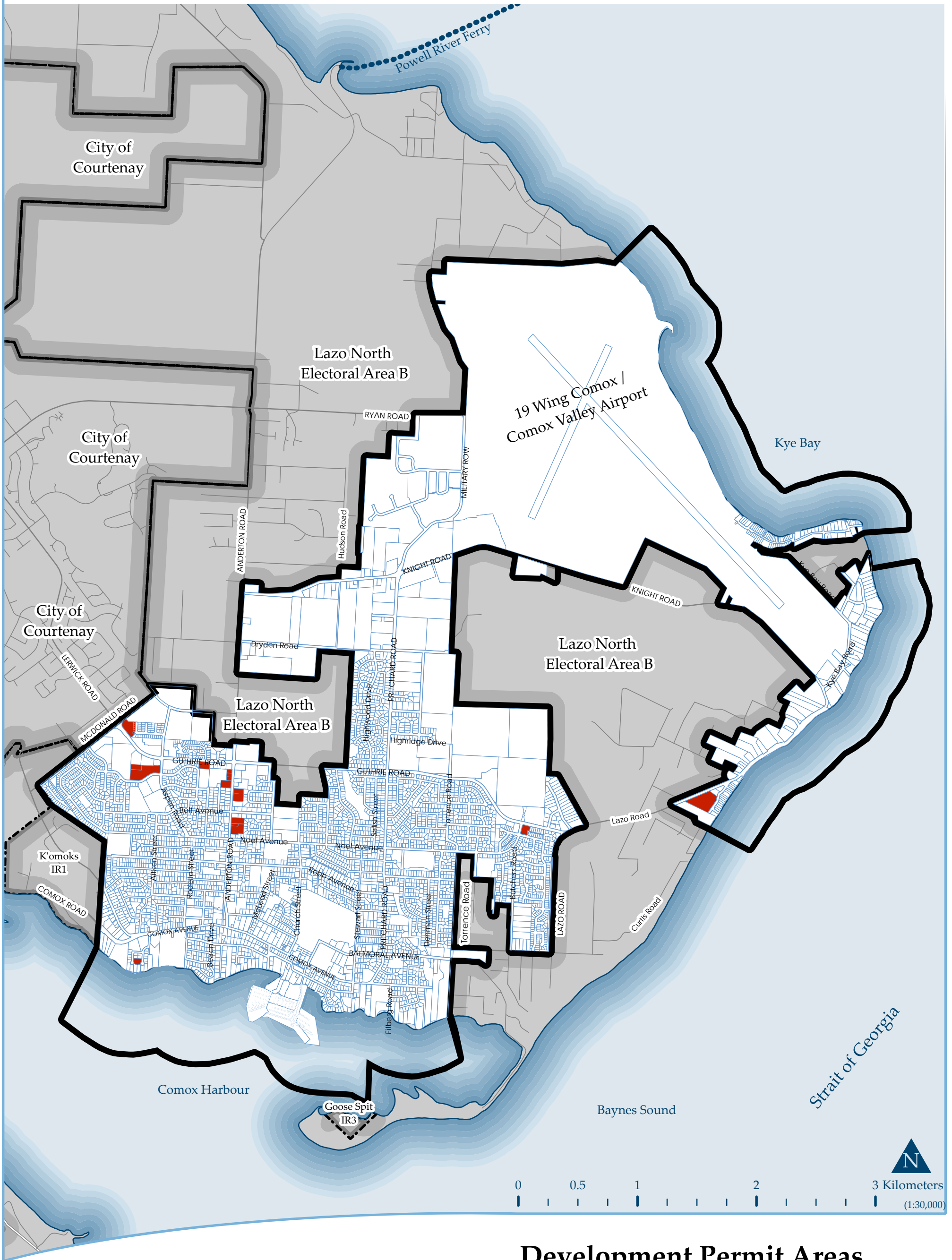
■ DPA # 3 General Multi-Family

May 2011

Map created by the Town of Comox

Data provided by:  
Town of Comox, Comox Valley Regional District, Province of British Columbia,  
Department of Natural Resources Canada © All rights reserved





## Development Permit Areas

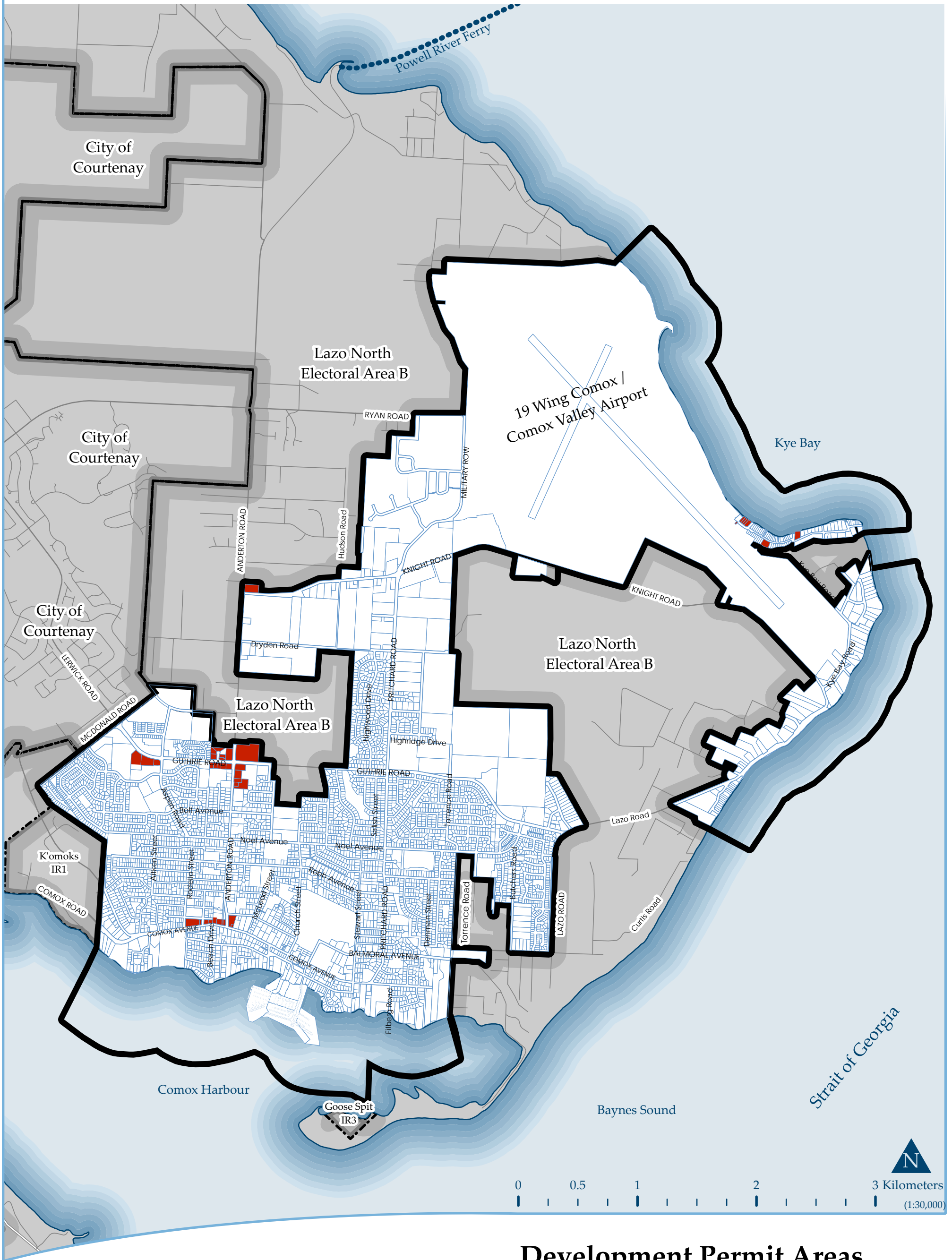
■ DPA # 4 Mixed Use: Commercial-Residential

May 2011

Map created by the Town of Comox

Data provided by:  
Town of Comox, Comox Valley Regional District, Province of British Columbia,  
Department of Natural Resources Canada © All rights reserved





## Development Permit Areas

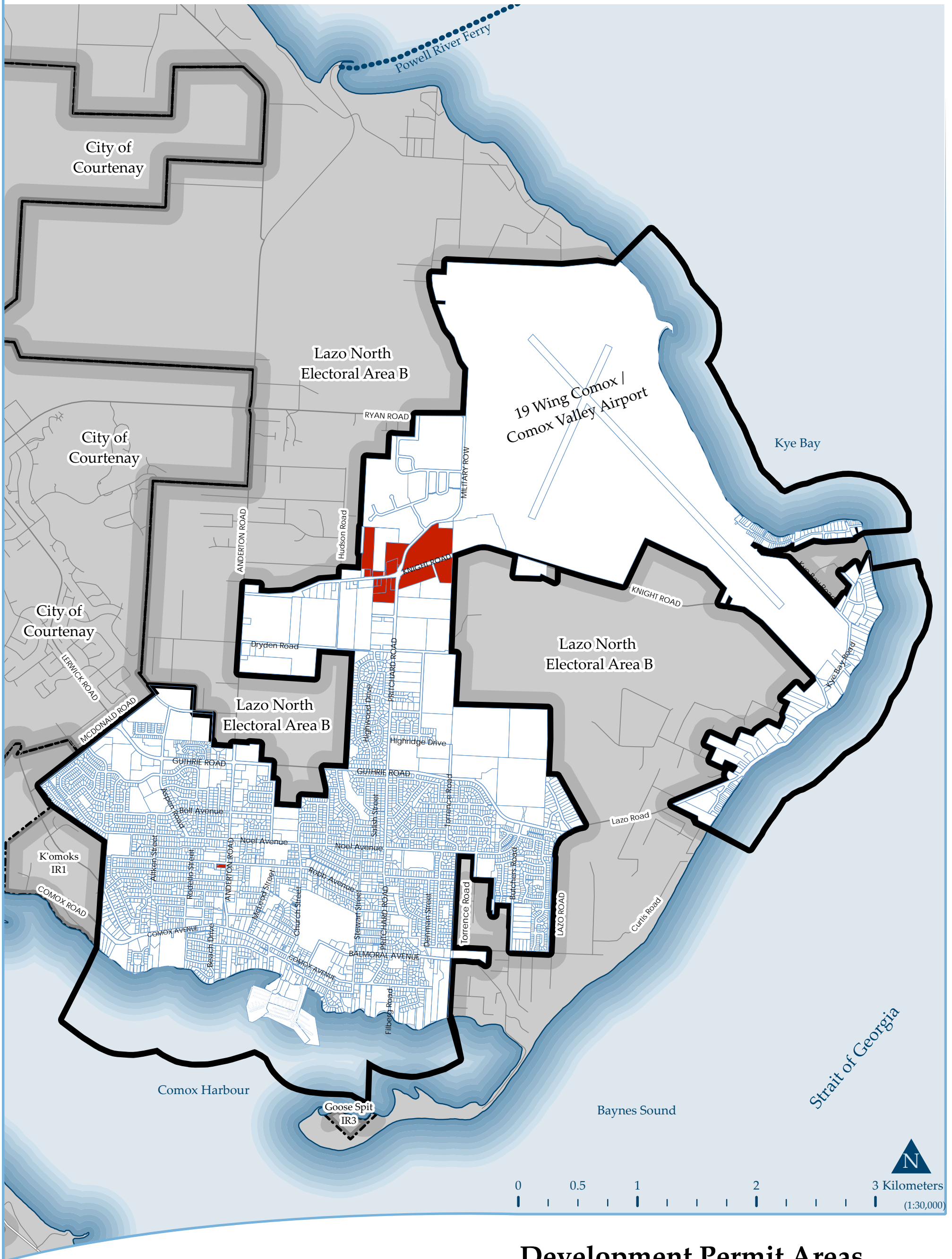
■ DPA # 5 Commercial: Neighbourhood and Tourist

May 2011

Map created by the Town of Comox

Data provided by:  
 Town of Comox, Comox Valley Regional District, Province of British Columbia,  
 Department of Natural Resources Canada © All rights reserved





## Development Permit Areas

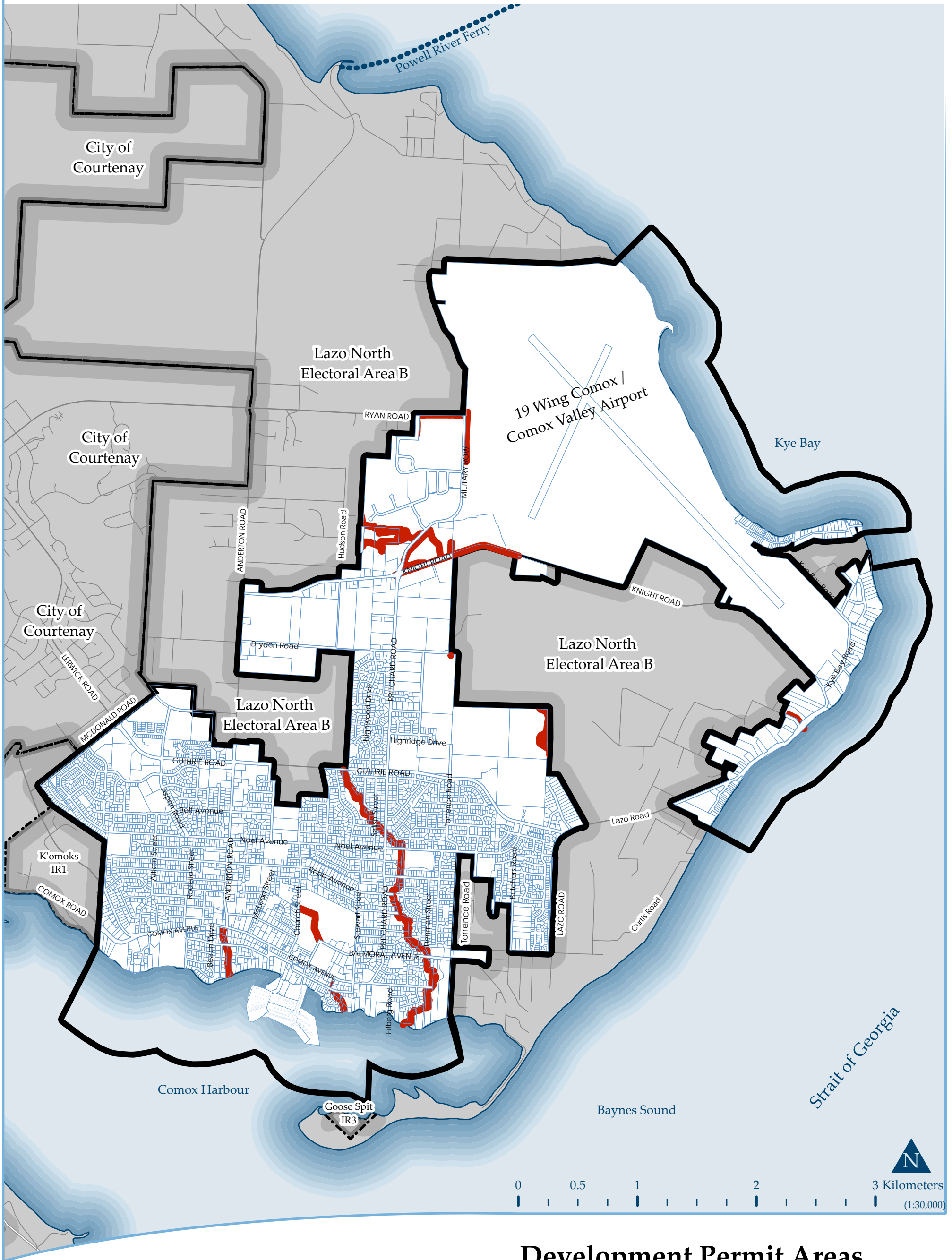
■ DPA # 6 Light Industrial

May 2011

Map created by the Town of Comox

Data provided by:  
Town of Comox, Comox Valley Regional District, Province of British Columbia,  
Department of Natural Resources Canada © All rights reserved





## Development Permit Areas

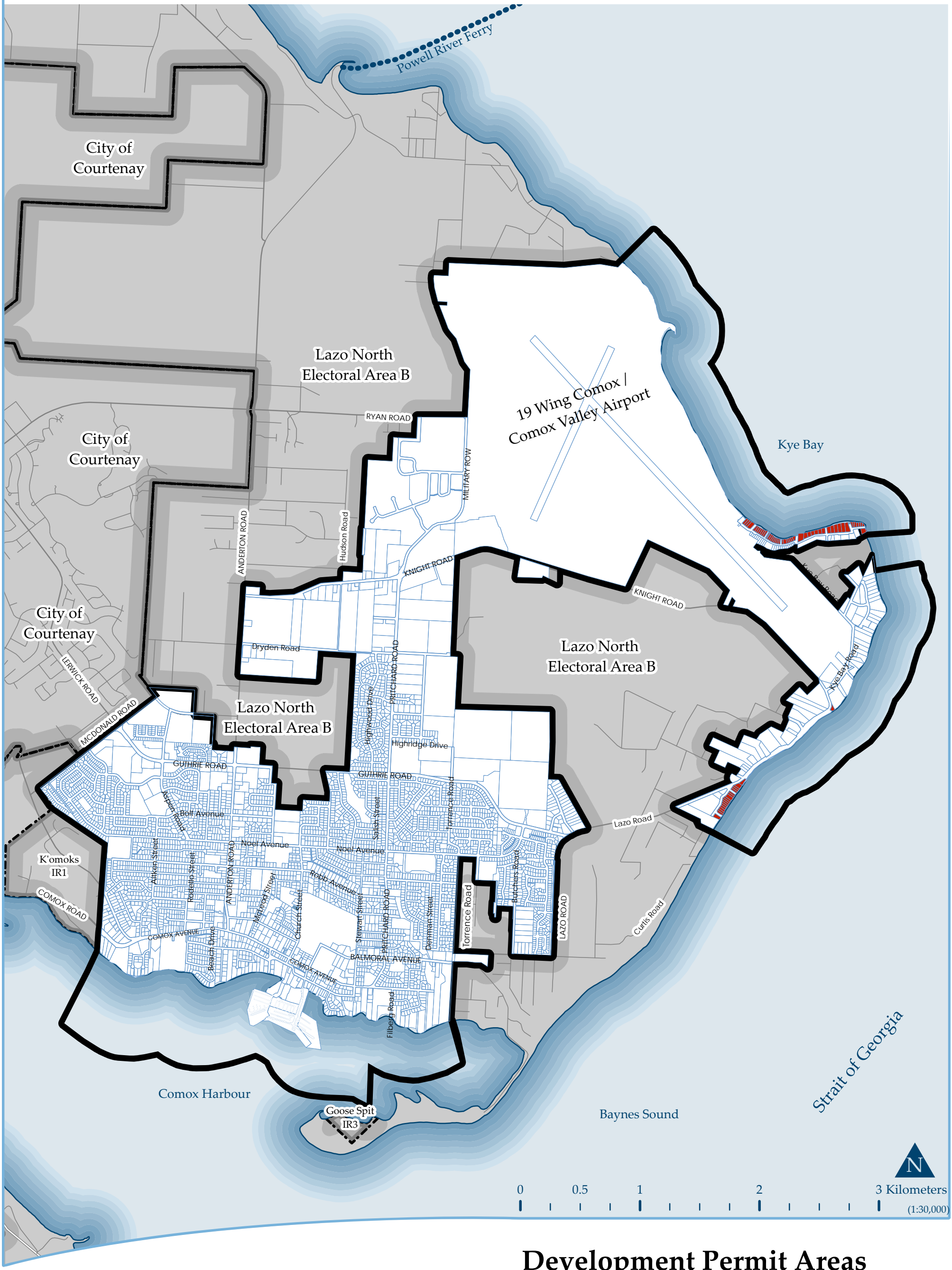
■ DPA # 7 Riparian Areas

May 2011

Map created by the Town of Comox

Data provided by:  
 Town of Comox, Comox Valley Regional District, Province of British Columbia,  
 Department of Natural Resources Canada © All rights reserved





## Development Permit Areas

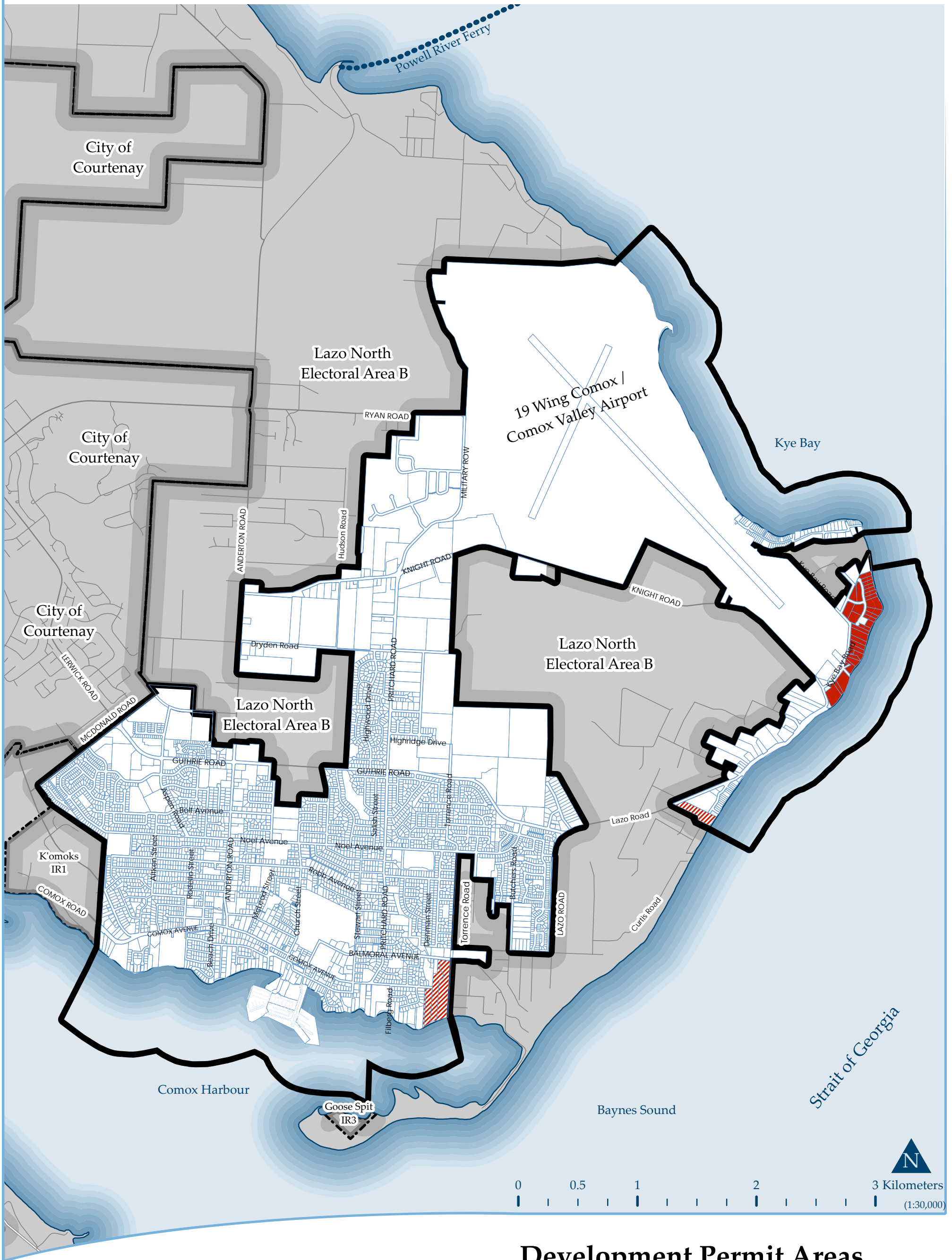
■ DPA # 8 Waterfront Environment

May 2011

Map created by the Town of Comox  
 Data provided by:  
 Town of Comox, Comox Valley Regional District, Province of British Columbia,  
 Department of Natural Resources Canada © All rights reserved







## Development Permit Areas

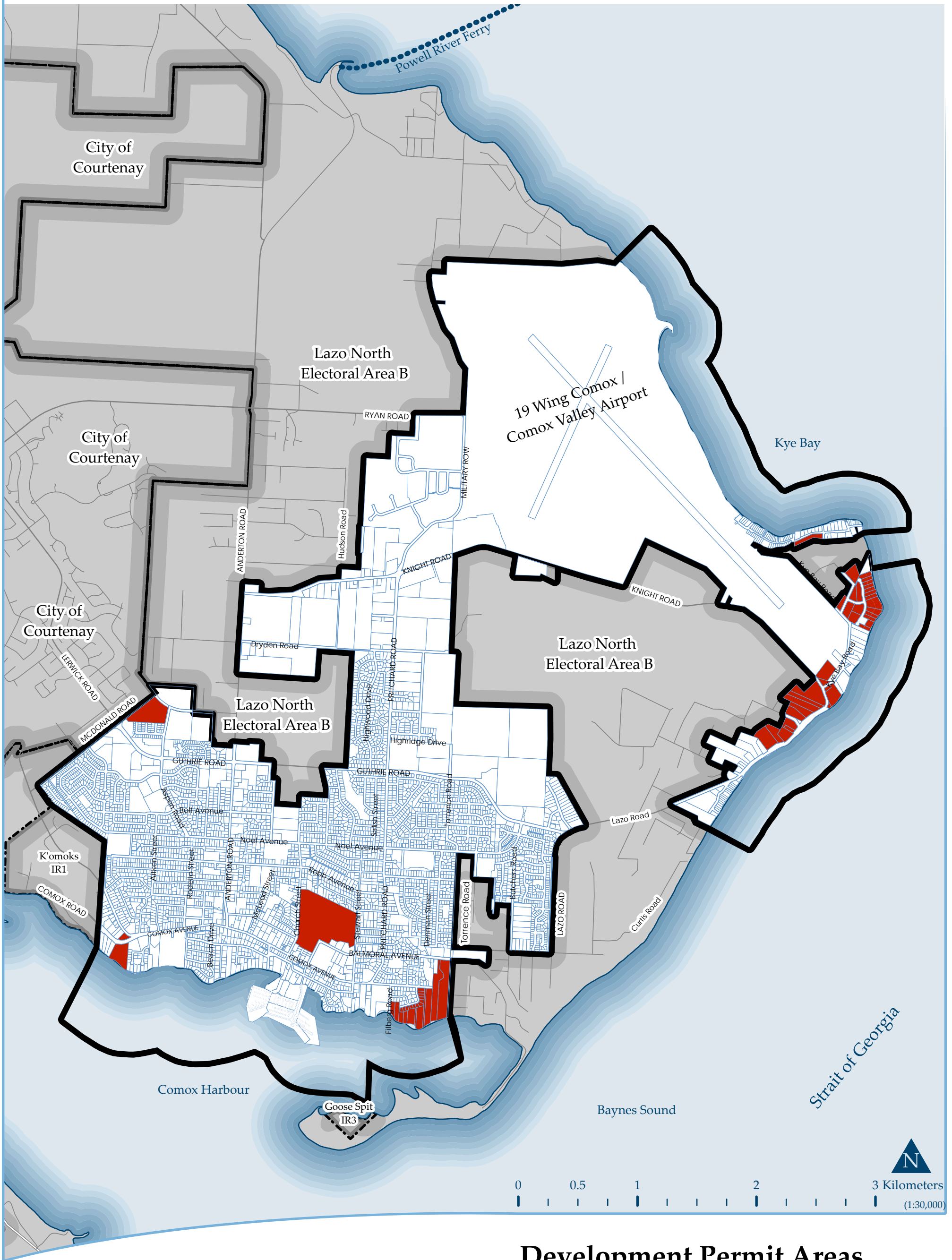
- DPA # 9 Upland Environment
- ▨ DPA # 9 Upland Environment with Older Forest ESA

May 2011

Map created by the Town of Comox

Data provided by:  
Town of Comox, Comox Valley Regional District, Province of British Columbia,  
Department of Natural Resources Canada © All rights reserved





## Development Permit Areas

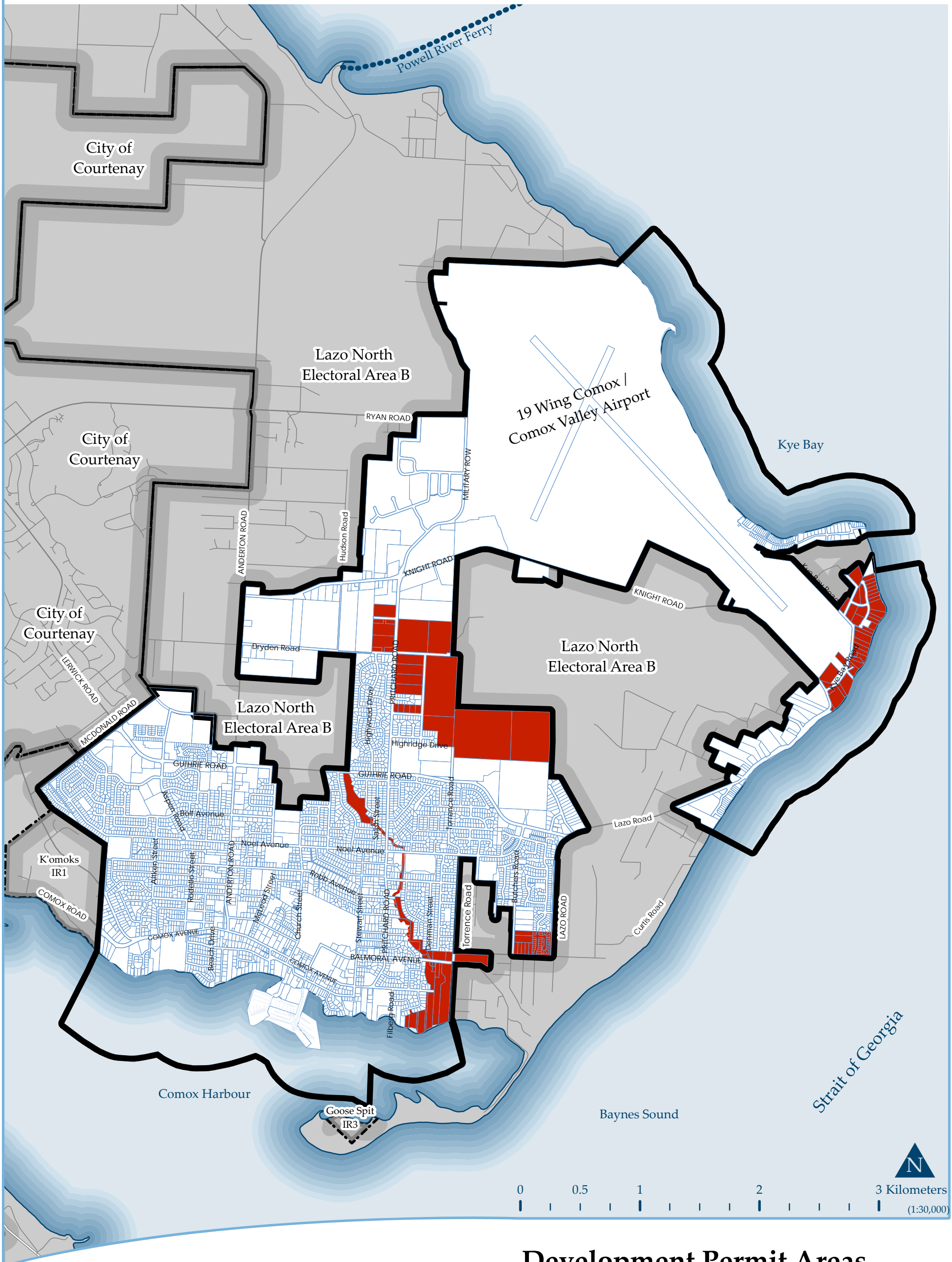
- DPA # 10 Bald Eagle and Great Blue Heron Nesting Sites/ Perching Trees
- May 2011,
- Bylaw #1734, December 5, 2012
- Bylaw #1754, May 7, 2014
- Bylaw #1954, February 17, 2021

Map created by the Town of Comox

Data provided by:

Town of Comox, Comox Valley Regional District, Province of British Columbia, Department of Natural Resources Canada © All rights reserved





## Development Permit Areas


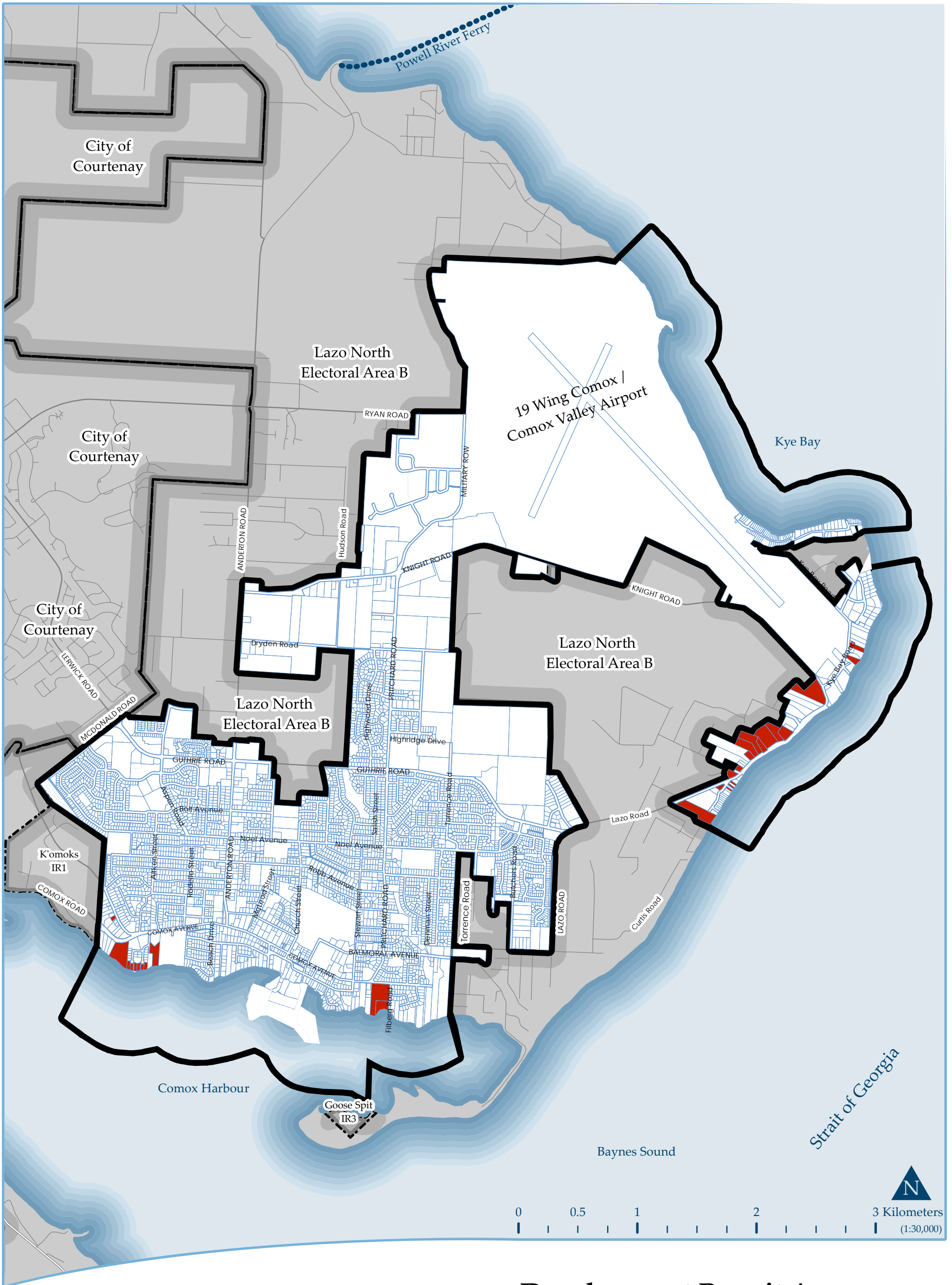
■ DPA # 11 Wildlife Corridor

May 2011

Map created by the Town of Comox

Data provided by:  
 Town of Comox, Comox Valley Regional District, Province of British Columbia,  
 Department of Natural Resources Canada © All rights reserved



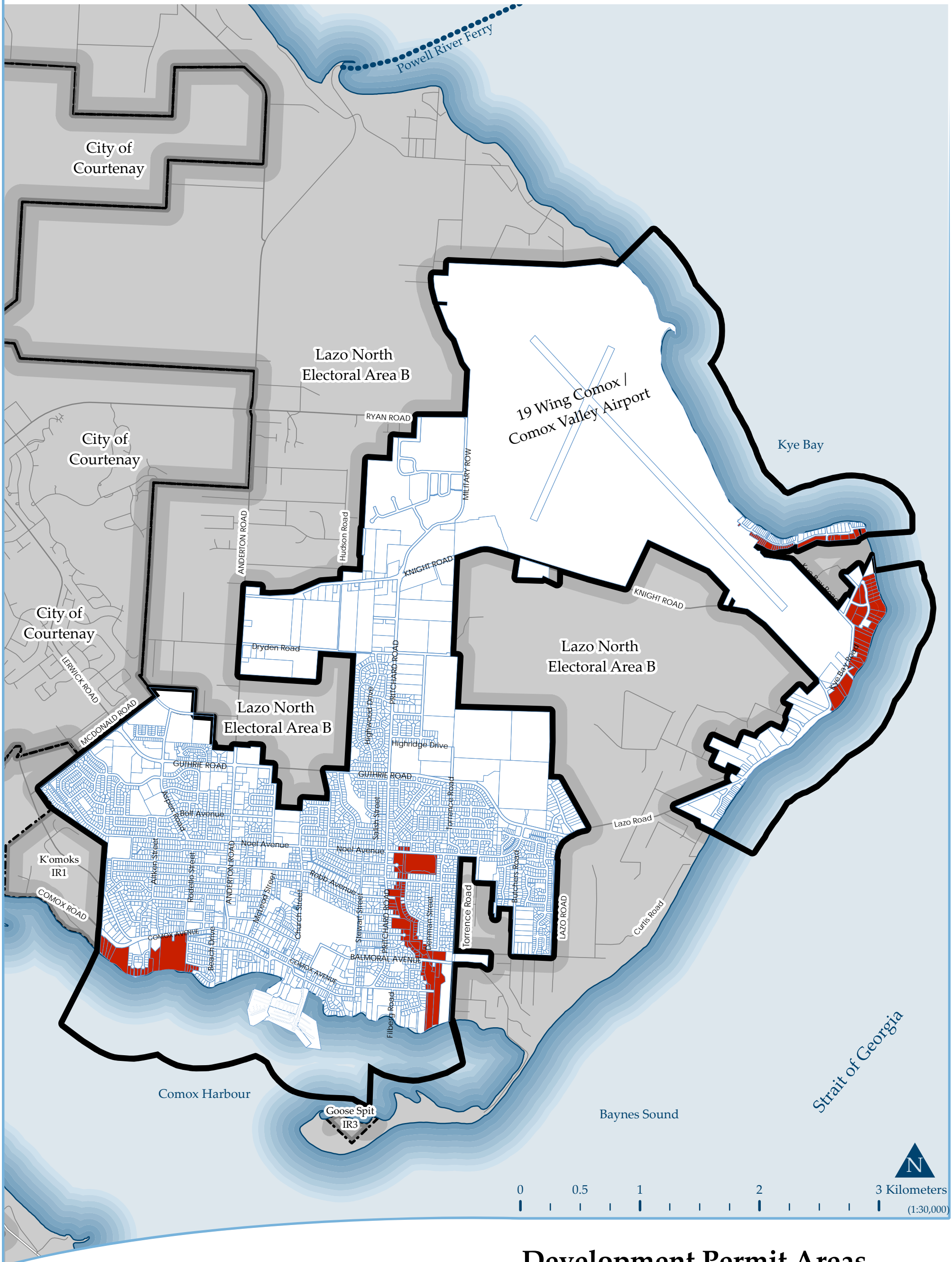


## Development Permit Areas

■ #12: Garry Oak Habitat

June 2011,  
Bylaw #1844, August 17, 2016

map created by the Town of Comox  
data provided by:  
Town of Comox, Comox Valley Regional District,  
Province of British Columbia,  
Department of Natural Resources Canada © All rights reserved



## Development Permit Areas

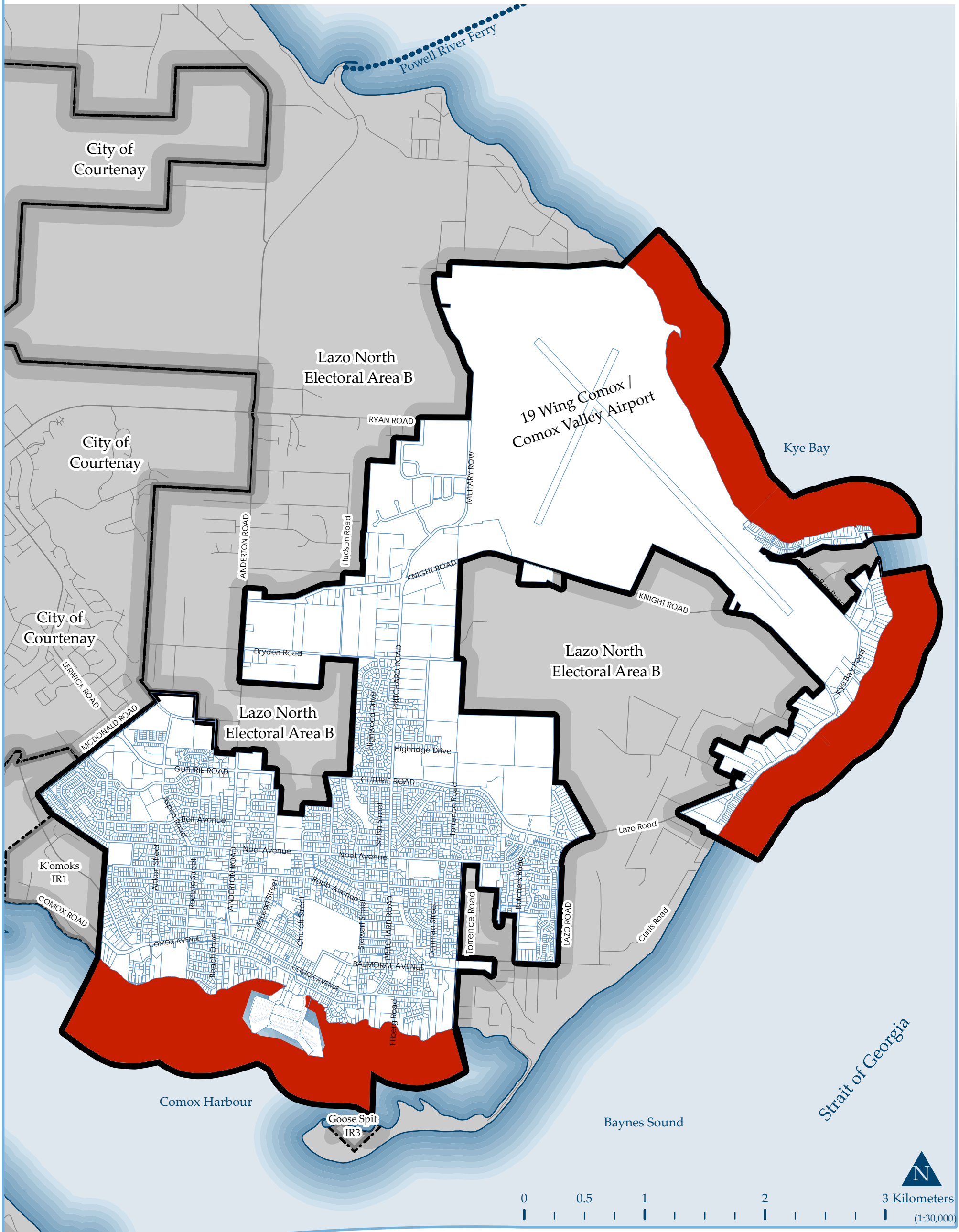
■ DPA # 13 Hazardous Areas

May 2011

Map created by the Town of Comox

Data provided by:  
Town of Comox, Comox Valley Regional District, Province of British Columbia,  
Department of Natural Resources Canada © All rights reserved





## Development Permit Areas

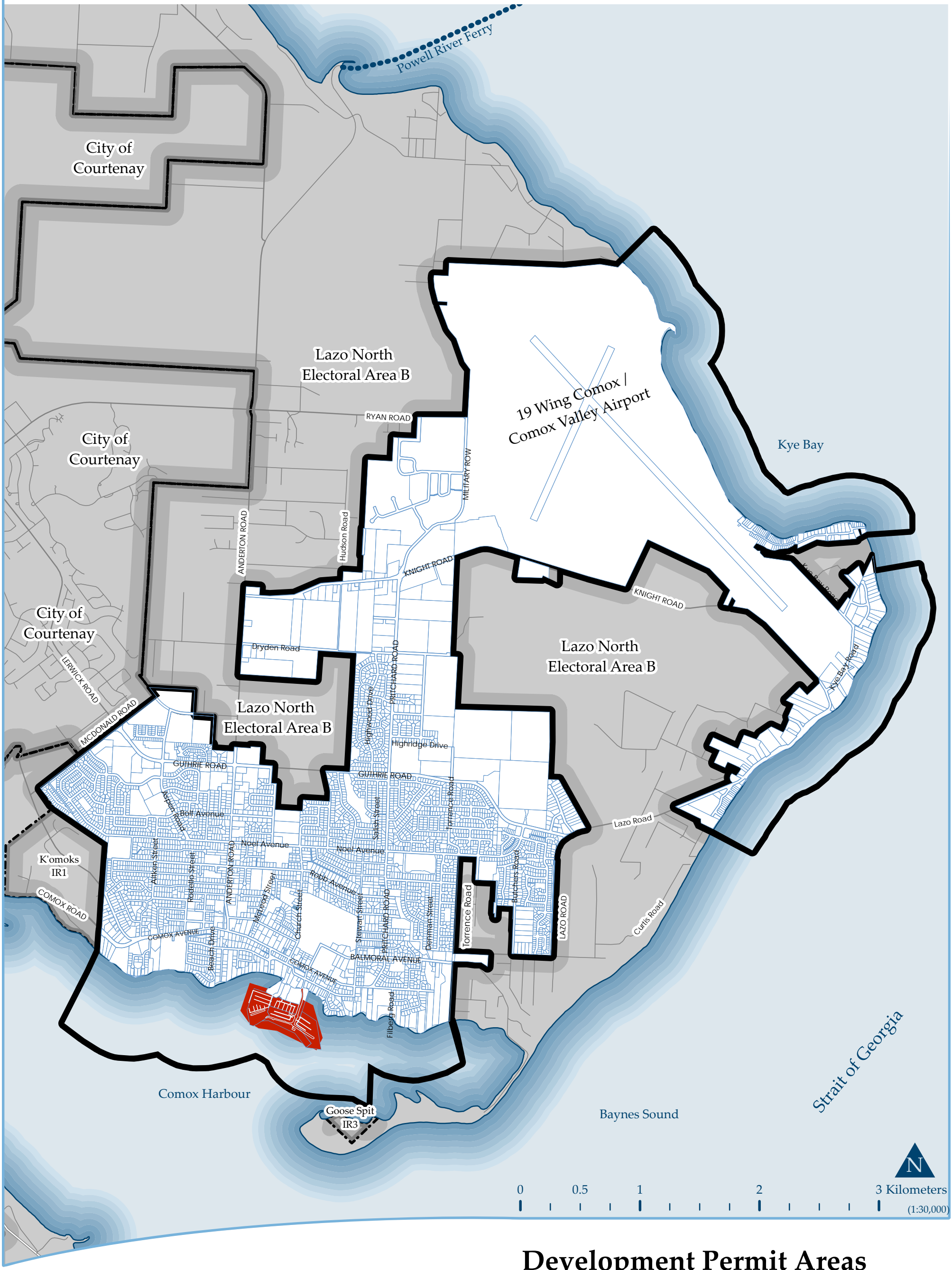
■ DPA # 14 Marine Foreshore

May 2011

Map created by the Town of Comox

Data provided by:  
Town of Comox, Comox Valley Regional District, Province of British Columbia,  
Department of Natural Resources Canada © All rights reserved





## Development Permit Areas

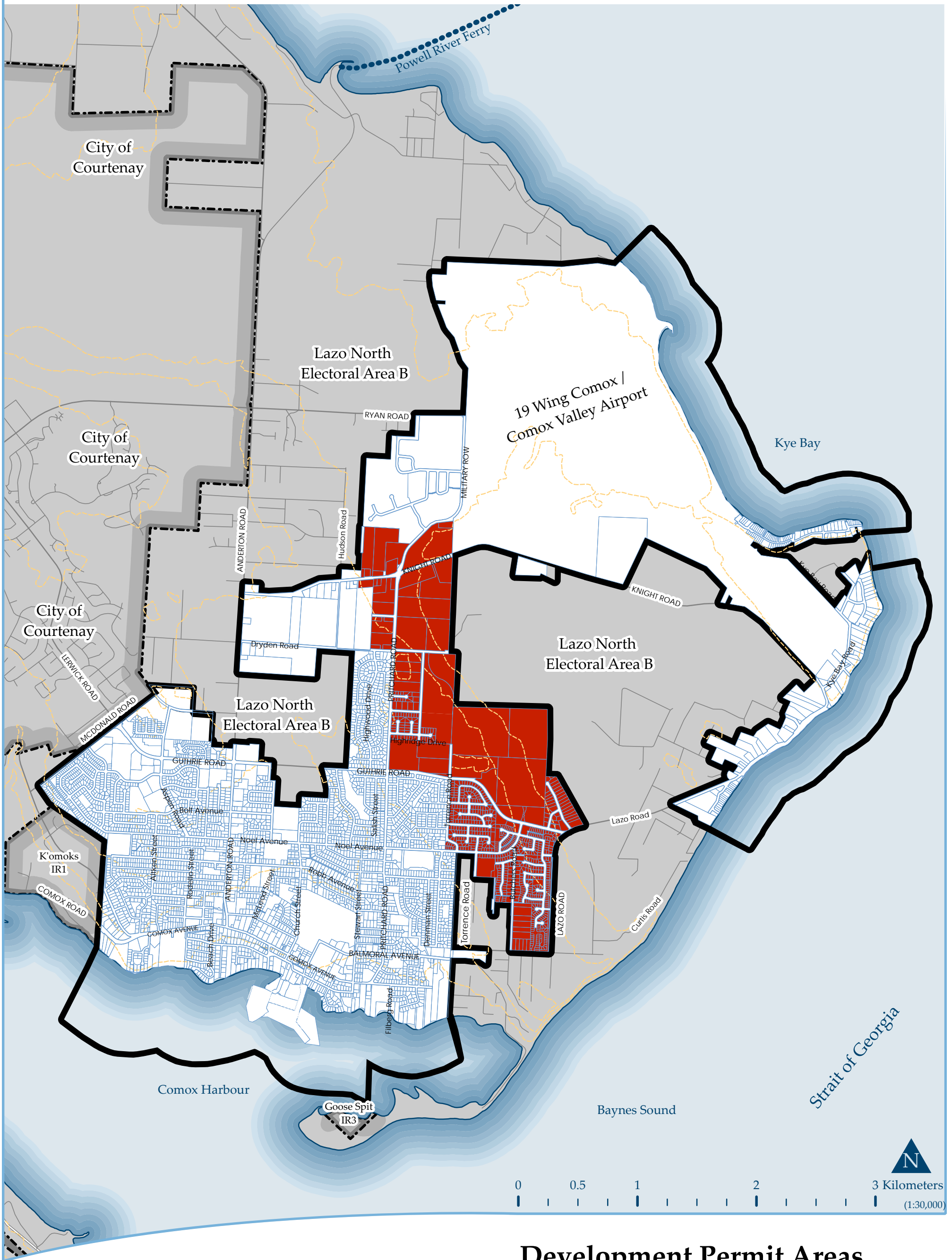
■ DPA # 15 Comox Harbour and Marinas

May 2011

Map created by the Town of Comox

Data provided by:  
 Town of Comox, Comox Valley Regional District, Province of British Columbia,  
 Department of Natural Resources Canada © All rights reserved





## Development Permit Areas

■ DPA # 16 North East Comox

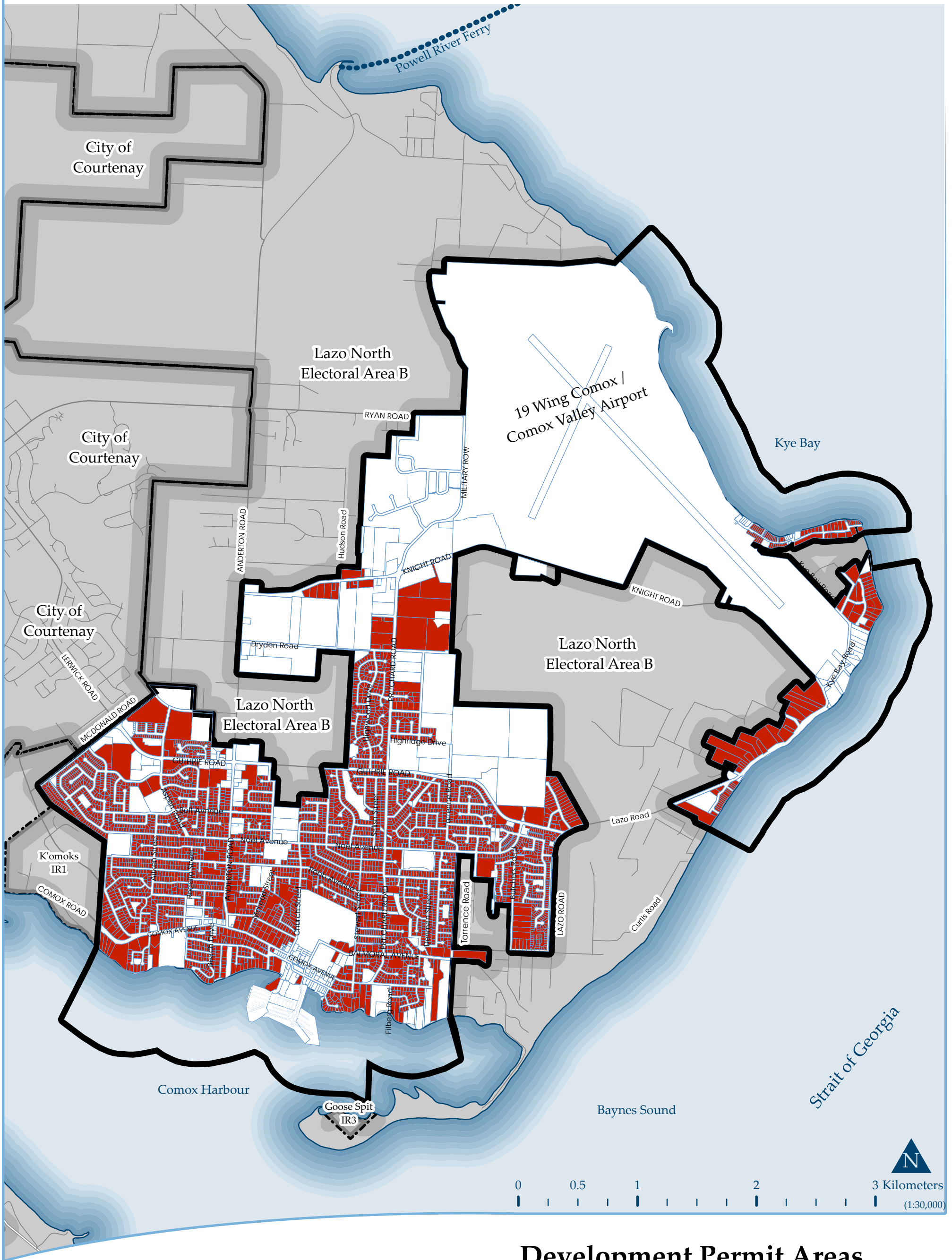
May 2011,  
Bylaw #1976, October 20, 2021

Map created by the Town of Comox

Data provided by:  
Town of Comox, Comox Valley Regional District, Province of British Columbia,  
Department of Natural Resources Canada © All rights reserved







## Development Permit Areas

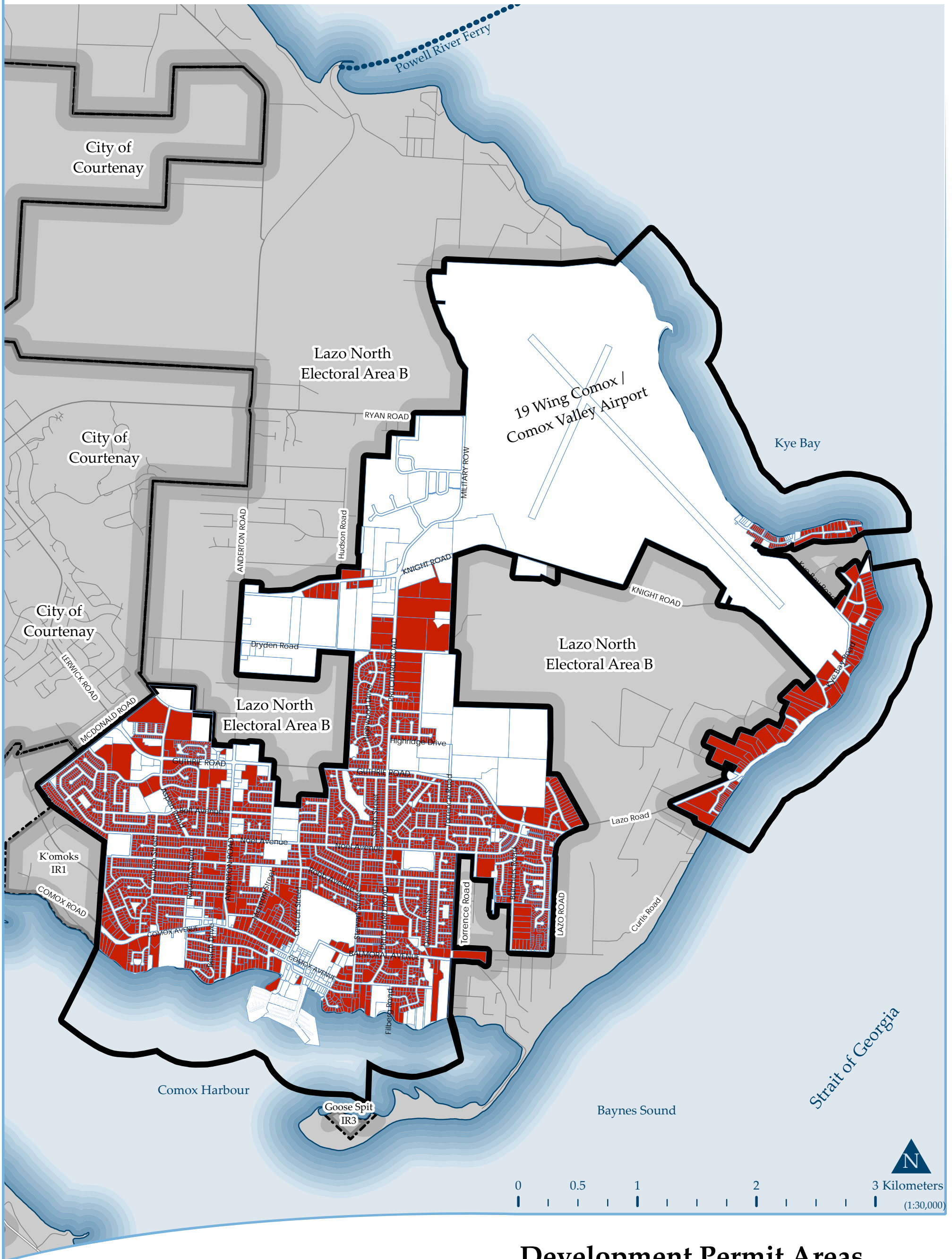
■ DPA # 17 Coach Houses

May 2011,  
 Bylaw #1752, September 25, 2013  
 Bylaw #1954, February 17, 2021

Map created by the Town of Comox

Data provided by:  
 Town of Comox, Comox Valley Regional District, Province of British Columbia,  
 Department of Natural Resources Canada © All rights reserved





## Development Permit Areas

■ DPA # 18 Secondary Suites

May 2011,  
 Bylaw #1908, April 17, 2019  
 Bylaw #1954, February 17, 2021

Map created by the Town of Comox

Data provided by:  
 Town of Comox, Comox Valley Regional District, Province of British Columbia,  
 Department of Natural Resources Canada © All rights reserved

